


















Penghu County Magong City Hujing Village Evacuation Map

Disaster Prevention Information	
Emergency Notification Unit	
1. Penghu Emergency Operation Center TEL:06-9277619	
2. Magong City Emergency Operation Center TEL:06-9272173	
3. Hujing Police Station TEL:06-9291112	
4. Hujing Fire Station TEL:06-9291226	
Evacuation Principle	
1. Flood: Stay away from low-lying area or go to evacuation shelter.	
2. Earthquake: Go to open space or evacuation shelter.	
3. Tsunami: Stay away from coastal low-lying area and take refuge in the nearby highland.	
Evacuation Shelter	
Name	Hujing Community Activity Center  
Area	566 m²
Capacity	140 people
Address	No. 9-2, Hujing, Magong City
TEL	06-9291012
Name	Highland A 
Area	4,000m²
Capacity	1,000 people
Name	Highland B 
Area	4,000m²
Capacity	1,000 people



Legend	Labelling		Facility			
	 Evacuation Route	 Shelter for Flood	 Indoor Evacuation Shelter	 Park	 Medical Facility	
	 Flooded Area	 Shelter for Earthquake	 Outdoor Evacuation Shelter	 Police Department		
	 Continuous Monitored Area	 Shelter for Tsunami	 Helipad	 Fire Department		

Made in March 2023 by Magong City Office, Penghu County