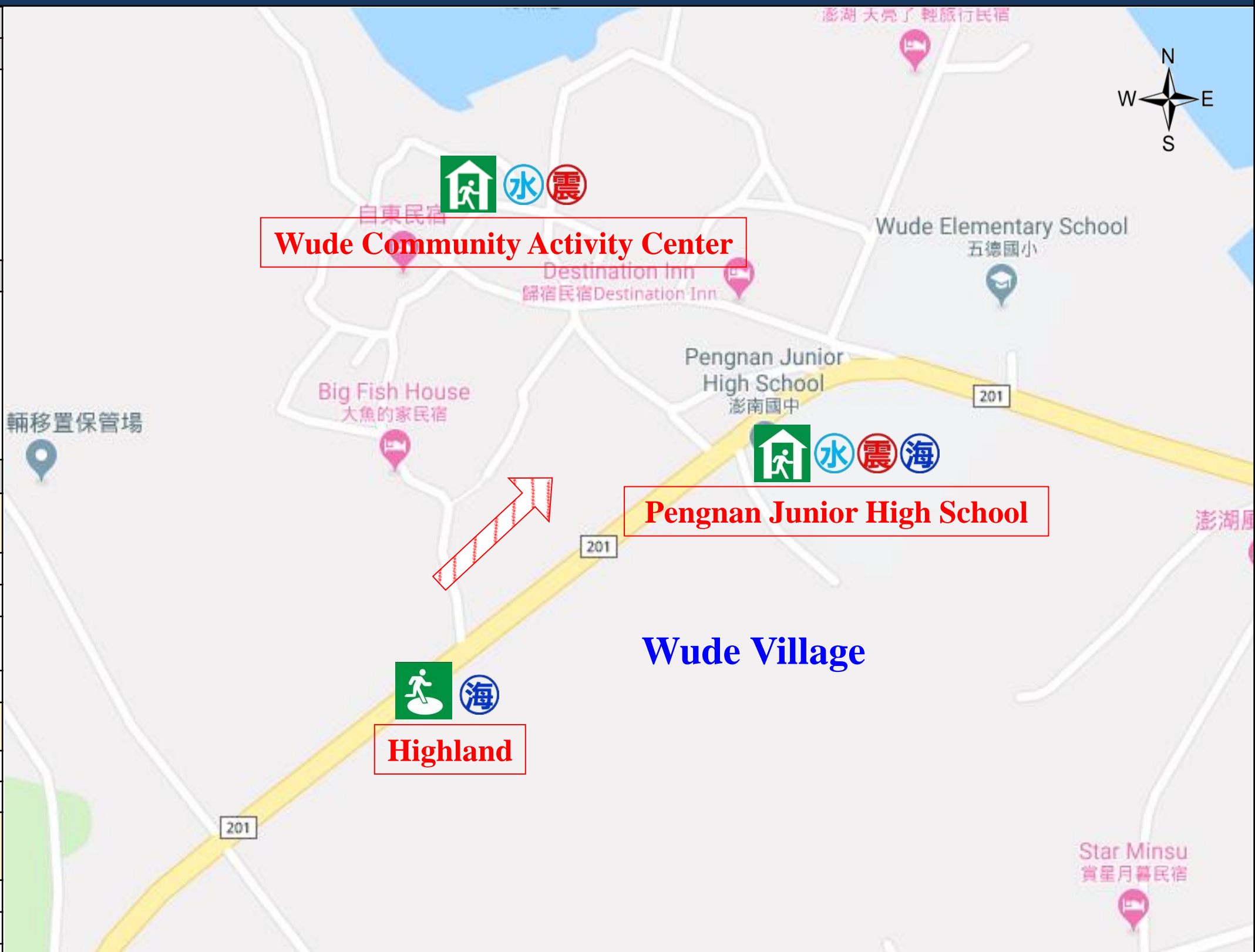















Penghu County Magong City Wude Village Evacuation Map

Disaster Prevention Information			
Emergency Notification Unit			
1. Penghu Emergency Operation Center TEL:06-9277619 2. Magong City Emergency Operation Center TEL:06-9272173 3. Suogang Police Station TEL:06-9951024 4. Pennan Fire Station TEL:06-9950119			
Evacuation Principle			
1. Flood:Stay away from low-lying area or go to evacuation shelter. 2. Earthquake:Go to open space or evacuation shelter. 3. Tsunami:Stay away from coastal low-lying area and take refuge in the nearby highland.			
Evacuation Shelter			
Name	Pengnan School	Junior	High
Area	710 m ²		
Capacity	175 people		
Address	No. 41, Wude, Magong City		
TEL	06-9951212		
Name	Highland		
Area	3,000 m ²		
Capacity	750 people		
Name	Wude Community Activity Center		
Area	150 m ²		
Capacity	35 people		
Address	No. 77-2, Wude, Magong City		
TEL	06-9951009		
Made in March 2023 by Magong City Office, Penghu County			



Legend	Labelling		Facility			
	 Evacuation Route	 Shelter for Flood	 Indoor Evacuation Shelter	 Park	 Medical Facility	
	 Flooded Area	 Shelter for Earthquake	 Outdoor Evacuation Shelter	 Police Department		
	 Continuous Monitored Area	 Shelter for Tsunami	 Helipad	 Fire Department		