














Penghu County Magong City Wukan Village Evacuation Map

Disaster Prevention Information	
Emergency Notification Unit	
1. Penghu Emergency Operation Center TEL:06-9277619	
2. Magong City Emergency Operation Center TEL:06-9272173	
3. Dongwei Police Station TEL:06-9211318	
4. Pengnan Fire Station TEL:06-9950119	
Evacuation Principle	
1. Flood: Stay away from low-lying area or go to evacuation shelter.	
2. Earthquake: Go to open space or evacuation shelter.	
3. Tsunami: Stay away from coastal low-lying area and take refuge in the nearby highland.	
Evacuation Shelter	
Name	Xingren Elementary School 水震海
Area	600 m ²
Capacity	150 people
Address	No. 129, Wukan, Magong City
TEL	06-9211443
Name	Wukan Community Activity Center 水震海
Area	200 m ²
Capacity	50 people
Address	No. 71-10, Wukan, Magong City
TEL	06-9212797
Made in March 2023 by Magong City Office, Penghu County	



Legend	Labelling		Facility			
	 Evacuation Route	 Shelter for Flood	 Indoor Evacuation Shelter	 Park	 Medical Facility	
	 Flooded Area	 Shelter for Earthquake	 Outdoor Evacuation Shelter	 Police Department		
	 Continuous Monitored Area	 Shelter for Tsunami	 Helipad	 Fire Department		