



















Penghu County Magong City Shiquan Village Evacuation Map

Disaster Prevention Information		
Emergency Notification Unit		
1. Penghu Emergency Operation Center TEL:06-9277619		
2. Magong City Emergency Operation Center TEL:06-9272173		
3. Wenao Police Station TEL:06-9214622		
4. Magong Fire Station TEL:06-9272137		
Evacuation Principle		
1. Flood:Stay away from low-lying area or go to evacuation shelter.		
2. Earthquake:Go to open space or evacuation shelter.		
3. Tsunami:Stay away from coastal low-lying area and take refuge in the nearby highland.		
Evacuation Shelter		
Name	Shiquan Elementary School	  
Area	600 m ²	
Capacity	150 people	
Address	No. 1, Shiquan, Magong City	
TEL	06-9210228	
Name	Shiquan Community Activity Center	 
Area	240 m ²	
Capacity	60 people	
Address	No. 32-1, Shiquan, Magong City	
TEL	06-9212101	
Made in March 2023 by Magong City Office, Penghu County		



Legend	Labelling		Facility			
	 Evacuation Route	 Shelter for Flood	 Indoor Evacuation Shelter	 Park	 Medical Facility	
	 Flooded Area	 Shelter for Earthquake	 Outdoor Evacuation Shelter	 Police Department		
	 Continuous Monitored Area	 Shelter for Tsunami	 Helipad	 Fire Department		