


























Penghu County Magong City Anshan Village Evacuation Map

Disaster Prevention Information	
Emergency Notification Unit	
1. Penghu Emergency Operation Center TEL:06-9277619 2. Magong City Emergency Operation Center TEL:06-9272173 3. Wenao Police StationTEL:06-9214622 4. Magong Fire Station TEL:06-9272137	
Evacuation Principle	
1. Flood:Stay away from low-lying area or go to evacuation shelter. 2. Earthquake:Go to open space or evacuation shelter. 3. Tsunami:Stay away from coastal low- lying area and take refuge in the nearby highland.	
Evacuation Shelter	
Name	Zhongshan Elementary School   
Area	437 m ²
Capacity	108 people
Address	No. 25-6, Anshan, Magong City
TEL	06-9211342
Name	Penghu County Baseball Stadium   
Area	1,600m ²
Capacity	400people
TEL	06-9272803
Name	Anshan Community Activity Center  
Area	220 m ²
Capacity	55 people
Address	No. 51-20, Anshan, Magong City
TEL	06-9212700
Name	Labor Recreation Center   
Area	2,560m ²
Capacity	640people
Address	No. 160, Daxian St., Magong City
TEL	06-9274400

Name	Penghu County Baseball Stadium Square 
Area	2,000 m ²
Capacity	500 people
Made in March 2023 by Magong City Office, Penghu County	



Legend	Labelling		Facility		
	 Evacuation Route	 Shelter for Flood	 Indoor Evacuation Shelter	 Park	 Medical Facility
	 Flooded Area	 Shelter for Earthquake	 Outdoor Evacuation Shelter	 Police Department	
	 Continuous Monitored Area	 Shelter for Tsunami	 Helipad	 Fire Department	