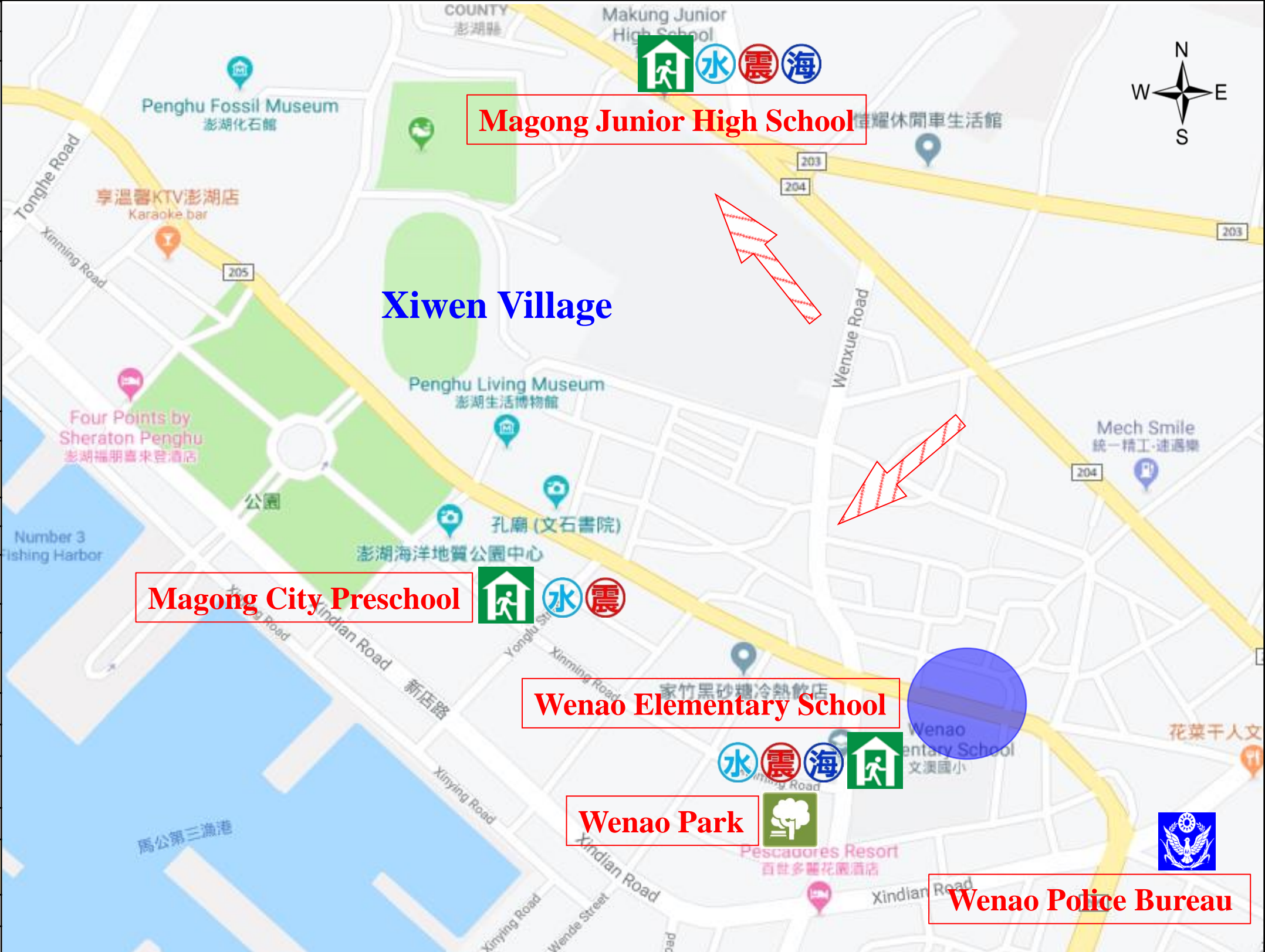















# Penghu County Magong City Xiwen Village Evacuation Map

Disaster Prevention Information	
Emergency Notification Unit	
1. Penghu Emergency Operation Center TEL:06-9277619	
2. Magong City Emergency Operation Center TEL:06-9272173	
3. Wenao Police Station TEL:06-9214622	
4. Magong Fire Station TEL:06-9272137	
Evacuation Principle	
1. Flood:Stay away from low-lying area or go to evacuation shelter.	
2. Earthquake:Go to open space or evacuation shelter.	
3. Tsunami:Stay away from coastal low-lying area and take refuge in the nearby highland.	
Evacuation Shelter	
Name	Magong Junior High School 水震海
Area	860 m²
Capacity	215 people
Address	No. 326, Zhonghua Rd., Magong City
TEL	06-9263367
Name	Wenao Elementary School 水震海
Area	260 m²
Capacity	64 people
Address	No. 221, Wenxue Rd., Magong City
TEL	06-9212412
Name	Magong City Preschool 水震
Area	429m²
Capacity	107 people
Address	No. 104-14, Xinming Rd., Magong City
TEL	06-9272173
Made in March 2023 by Magong City Office, Penghu County	



Legend	Labelling		Facility			
	 Evacuation Route	 Shelter for Flood	 Indoor Evacuation Shelter	 Park	 Medical Facility	
	 Flooded Area	 Shelter for Earthquake	 Outdoor Evacuation Shelter	 Police Department		
	 Continuous Monitored Area	 Shelter for Tsunami	 Helipad	 Fire Department		