
















Penghu County Magong City Fuxing Village Evacuation Map

Disaster Prevention Information	
Emergency Notification Unit	
1. Penghu Emergency Operation Center TEL:06-9277619 2. Magong City Emergency Operation Center TEL:06-9272173 3. Qiming Police Station TEL:06-9272541 4. Magong Fire Station TEL:06-9272137	
Evacuation Principle	
1. Flood:Stay away from low-lying area or go to evacuation shelter. 2. Earthquake:Go to open space or evacuation shelter. 3. Tsunami:Stay away from coastal low-lying area and take refuge in the nearby highland.	
Evacuation Shelter	
Name	Zhongzheng Elementary School 
Area	600 m ²
Capacity	150 people
Address	No. 38, Minsheng Rd., Magong City
TEL	06-9272758
Name	Magong Elementary School 
Area	400 m ²
Capacity	100 people
Address	No. 2, Mingyuan Rd., Magong City
TEL	06-9272165
Made in March 2023 by Magong City Office, Penghu County	



Legend	Labelling		Facility			
	 Evacuation Route	 Shelter for Flood	 Indoor Evacuation Shelter	 Park	 Medical Facility	
	 Flooded Area	 Shelter for Earthquake	 Outdoor Evacuation Shelter	 Police Department		
	 Continuous Monitored Area	 Shelter for Tsunami	 Helipad	 Fire Department		